


Local Planning Policy No. 1.5

COASTAL SETBACKS



1. HEAD OF POWER

This Policy has been adopted pursuant to *Planning and Development (Local Planning Schemes) Regulations 2015*, Schedule 2 (Deemed Provisions), Clause 4 and applies to development across the whole of the City.

2. PURPOSE

- 2.1 To provide for development projects of a low rise residential character and reduce the dominance of the built form in the coastal setting outside key nodes which the Scheme zones or identifies land for more intensive residential development.
- 2.2 To ensure coastal processes are not adversely affected by the modification of ground levels for building purposes in the coastal management area.
- 2.3 This Policy recognises that:
- Setbacks for development from coastal reserves are important to protect the intended use for which the adjoining land has been reserved and to recognise ongoing coastal processes within coastal residential areas.
 - Setbacks for development should assist in ameliorating the impacts of building bulk when viewed from the coastal reserve and primary street.
 - The taller and longer a wall is, the further it should be setback from the coastal reserve or primary street.
 - The localities along Geographe Bay Road and associated foreshore areas, comprise predominantly single storey detached single dwellings on large lots with generous front and rear setbacks. These developments are low rise, contribute to the open landscape character along the beachfront locality and generally reflect a Western Australian seaside architectural vernacular.

3. INTERPRETATION

- 3.1 This policy provision applies to all low density (R 25 and below) residential lots that abut a coastal foreshore reserve fronting Geographe Bay; or which front a street that adjoins a coastal foreshore reserve immediately opposite the lot, and are outside any higher density coastal nodes which may be identified for specific design control through a development guide plan.
- 3.2 This policy provision does not apply to lots with canal frontage.
- 3.3 For the purposes of this Policy, a coastal foreshore reserve is defined as any Reserve for Recreation abutting the oceanfront of Geographe Bay, as depicted on the Scheme Map.

4. POLICY STATEMENT


The following provisions apply:

4.1 Streetscape and Primary Street Setbacks

- 4.1.1 For all residential development up to five (5) metres in height, including the exterior face of any roofed, unroofed or partially roofed verandas, decks and balconies, carports and

Local Planning Policy No. 1.5

COASTAL SETBACKS



garages, the minimum setback from the primary street shall be in accordance with the setbacks specified in Table 1 of the R Codes.


- 4.1.2 For the purpose of assessing applications against this policy, the Acceptable Development provisions of the R Codes at 6.2.1 (setbacks of buildings generally) and 6.2.3 (setbacks of garages and and carports from the primary street) are superseded by this policy and do not apply.
- 4.1.3 For all residential development above five (5) metres in height, including the exterior face of any roofed, or partially roofed verandas, decks and balconies the minimum setback from the primary street shall be calculated to be a value of the setback distance specified in Table 1 of the R Codes plus an additional three (3) metres. Notwithstanding the aforementioned provision, the exterior face of any roofed verandas, decks and balconies above five metres in height may be setback from the primary street in accordance with Table 1 of the R Codes provided the outdoor area is "open" (non-enclosed) on at least three sides.
- 4.1.4 The City may accept minor projections, and projecting sections of wall and roofs, such as gable ridges which do not meet the height and setback distances required in the preceding provisions provided any minor projection does not increase the building bulk or visual impact of the wall when viewed from the street.
- 4.1.5 In applying the foregoing provisions the City will consider the setback of adjoining buildings and the relationship of the proposal to the existing streetscape in the vicinity of the proposal.

4.2 Lots abutting a Coastal Reserve - Rear Setbacks

- 4.2.1 For all residential development up to five (5) metres in height, including the exterior face of any roofed, unroofed or partially roofed verandas, decks and balconies, carports and garages, the minimum setback from the rear boundary shall be in accordance with the R Codes having regard for setbacks prevailing in the locality and any requirement pursuant to the coastal management area of the Scheme.
- 4.2.2 For all residential development above five (5) metres in height, excluding the exterior face of any roofed, or partially roofed verandas, decks and balconies the minimum setback from the rear boundary shall be calculated to be a value of the setback distance specified in Table 1 of the R Codes plus an additional three (3) metres.
- 4.2.3 The exterior face of any unroofed or partially roofed verandas, decks and balconies above five metres in height may be setback from the rear boundary in accordance with Table 1 of the R Codes, provided the structure is open (non-enclosed) on at least three sides.
- 4.2.4 The City may accept minor projections, and projecting sections of wall and roofs, such as gable ridges which do not meet the height and setback distances required in the preceding provisions provided these do not increase the building bulk that is the purpose of these controls or basic impact of the wall when viewed from the coastal reserve.

Local Planning Policy No. 1.5

COASTAL SETBACKS



- 4.2.5 Where a lot has one or more than one boundary abutting a foreshore or public open space reserve the setback to be applied to development from that reserve boundary shall be determined by the City following onsite inspection. In determining the required setback the City shall have regard to the existing development line, retaining the natural amenity of the Reserve and avoiding the encroachment of development on the amenity of the reserve area.
- 4.2.6 While private access from an adjoining property into a reserve is generally not supported, any intended access point from a lot onto a reserve is to be indicated on the submitted plans and will be considered in the context of the suitability of the access location, impact on the reserve and current management orders for the reserve. (note: breaches of management orders or indiscriminate access to reserves may be pursued by the City through its use of reserves regulatory system).
- 4.2.7 For lots which abut a coastal foreshore reserve, filling and retaining of the private land at the reserve boundary shall be limited to a maximum of 450mm above natural ground level, irrespective of the minimum finished floor level applicable to the dwelling.
- 4.2.8 Fencing of the reserve boundary will require approval and will be limited to open steel grill construction fencing with or without masonry piers, visually permeable and no higher than 1.5 m above natural ground level.
- 4.2.9 Fill should be minimised through pole or pier construction or alternative building or footing design to avoid vegetation loss and to ensure minimal disturbance to coastal areas.
- 4.2.10 Ancillary developments such as swimming pools (unless constructed at or below ground level), sun rooms, gazebos, tennis courts, prepared surfaces and outdoor decks shall be setback from the rear boundary in accordance with Table I of the R Codes.

4.3 PERFORMANCE CRITERIA

The provisions of this Policy may be varied where at least one of the following applies:

- 4.3.1 The physical dimension of the lot, that is its depth or width, prevents reasonable compliance with this policy in respect of rear setbacks.
- 4.3.2 The topography of the land or of the surrounding land does not make the required provisions practicable.

5. REVIEW DETAILS

Review Frequency		2 yearly		
Council Adoption	10/3/2010		C1003/069	
Previous Adoption	DATE		Resolution #	

* Policy number changed from LPP 1B to LPP 1.5 on the 11th May 2020. The change is administrative only, no resolution by Council required.