










# Legend

-  Public Purposes
-  Recreation
-  Rural
-  Rural Residential
-  SU Special Use
-  SP Special Provision Area
-  Tourism



EXISTING ZONING

# Legend

-  SU27 Special Use (Yalyalup Development)
-  SP23 Special Provision Area



PROPOSED ZONING

**Note:**

The boundaries shown on this plan should not be used for final detailed engineers design.

**Source Information:**

**Site boundaries:** Landgate.

**Adjoining information:** Landgate.

PLAN REF: **130316-2-004A**  
 DATE: 17 SEPTEMBER 2019  
 CLIENT: SATTERLEY  
 DRAWN BY: JLS  
 CHECKED BY: LC



## PROVENCE EXISTING AND PROPOSED ZONING

URBAN DESIGN  
 Level 4 HQ South  
 520 Wickham Street  
 PO Box 1559  
 Fortitude Valley QLD 4006  
 T +61 7 3539 9500  
 W rpsgroup.com



© COPYRIGHT PROTECTS THIS PLAN  
 Unauthorised reproduction or amendment not permitted. Please contact the author.

0 100 200 300 400 500 1 : 10,000 @ A3