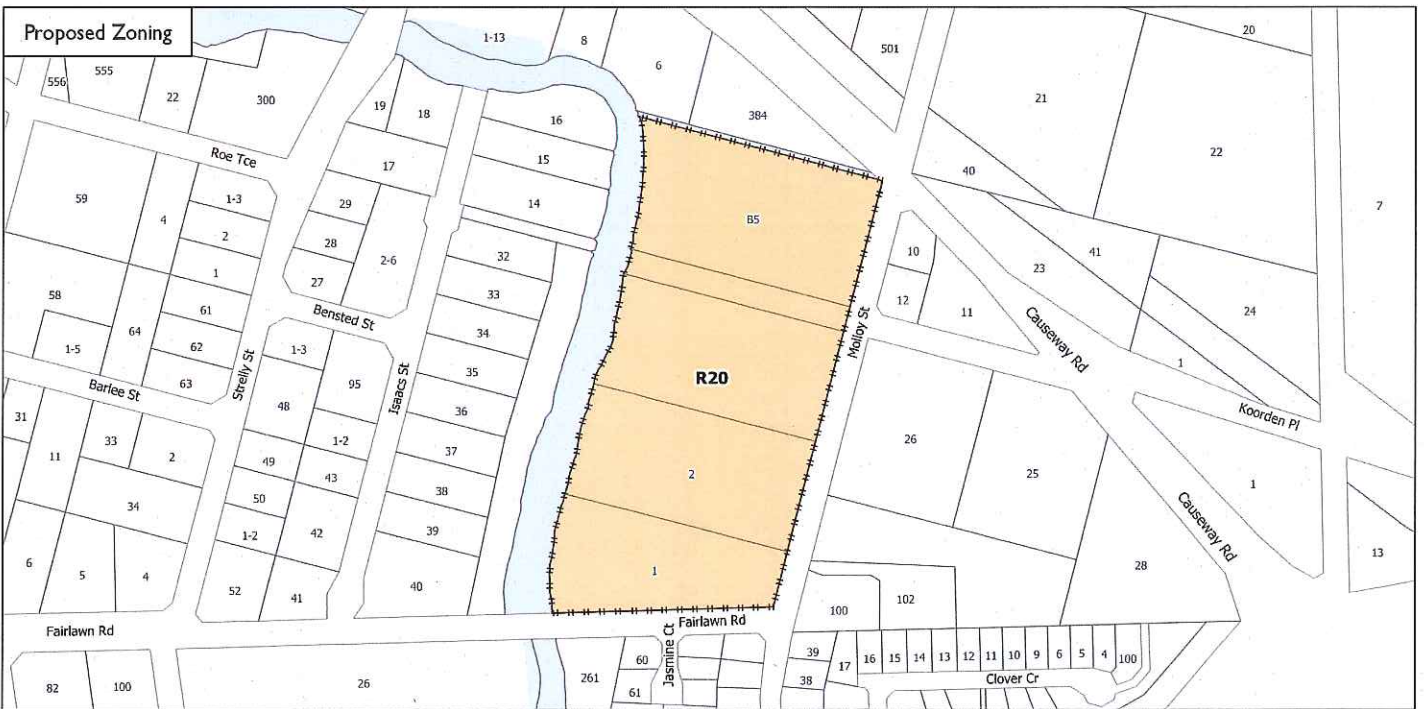
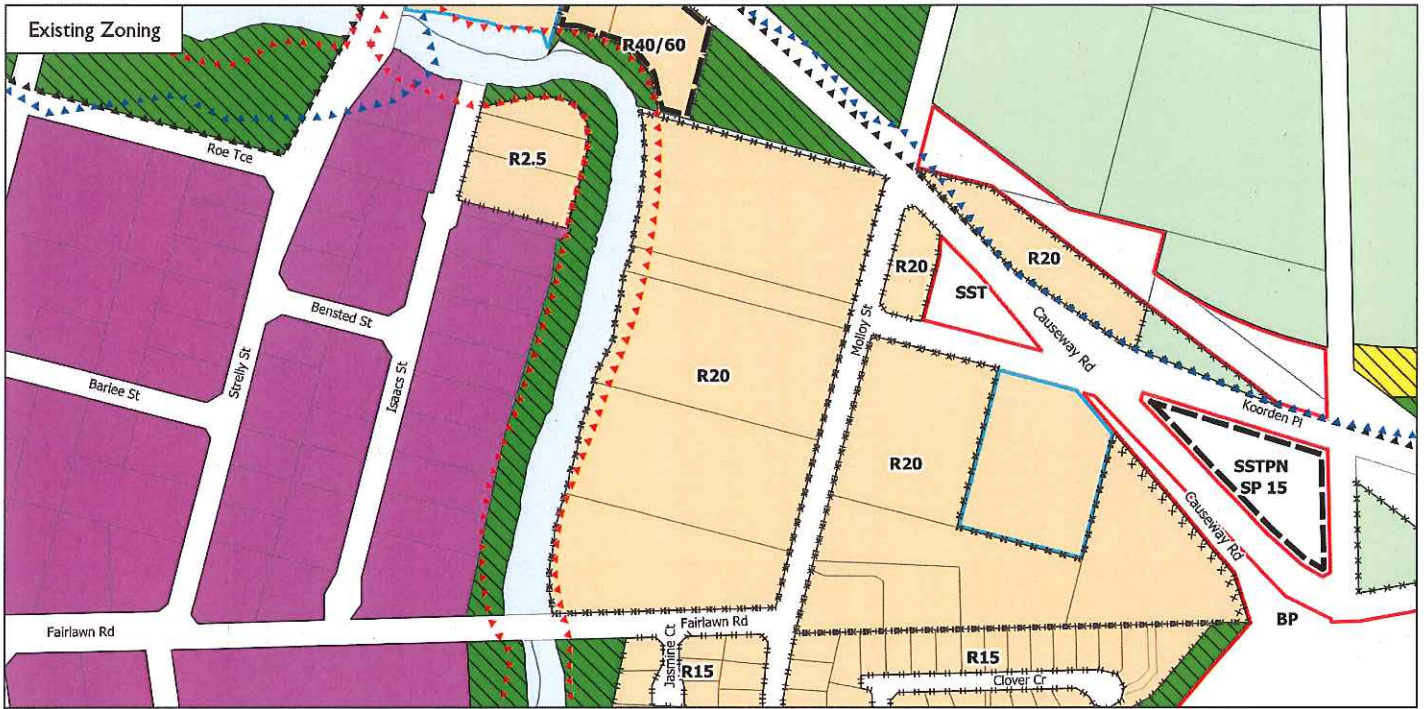


# SCHEME AMENDMENT MAP

City of Busselton

Local Planning Scheme No.21 Amendment No.28


Sheets 23 & 24: Lots 1-3, 228 and B5 Molloy St, Busselton



<b>Zone</b>	<b>Reserve</b>	<b>Area</b>
Agriculture	Public Purposes	Development Investigation
Industrial	Recreation	Floodway
Residential		Landscape Value
Special Purpose		Wetland
Tourist		Special Provision
		R Code

ID: 20  
 BP - Bypass  
 SST - Service Station  
 SSTOPN - Service Station/Plant Nursery

Note: The zoning of the land is not being changed by the Amendment



**Disclaimer**  
 The City of Busselton does not guarantee that this map is without errors and accepts no responsibility for consequences of actions that rely on this map.  
 © Western Australian Land Information Authority (Landgate) (2017)