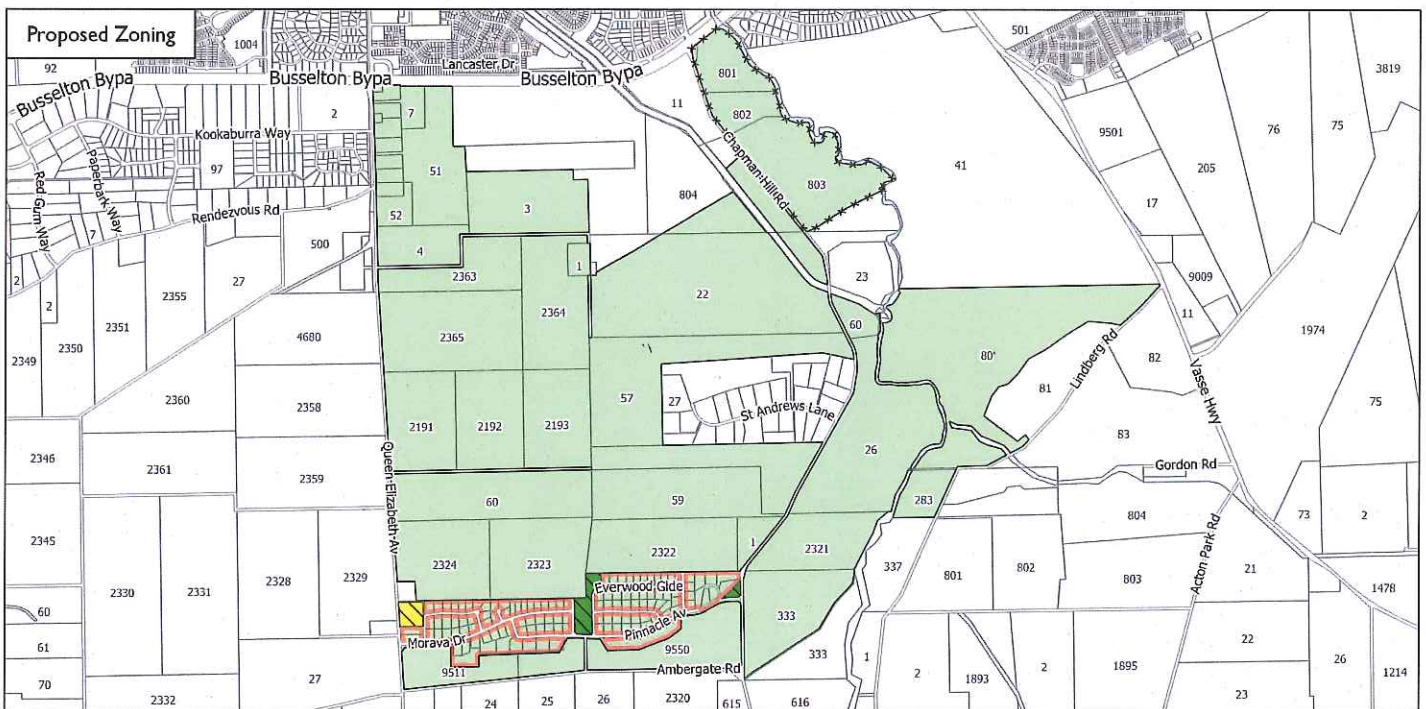
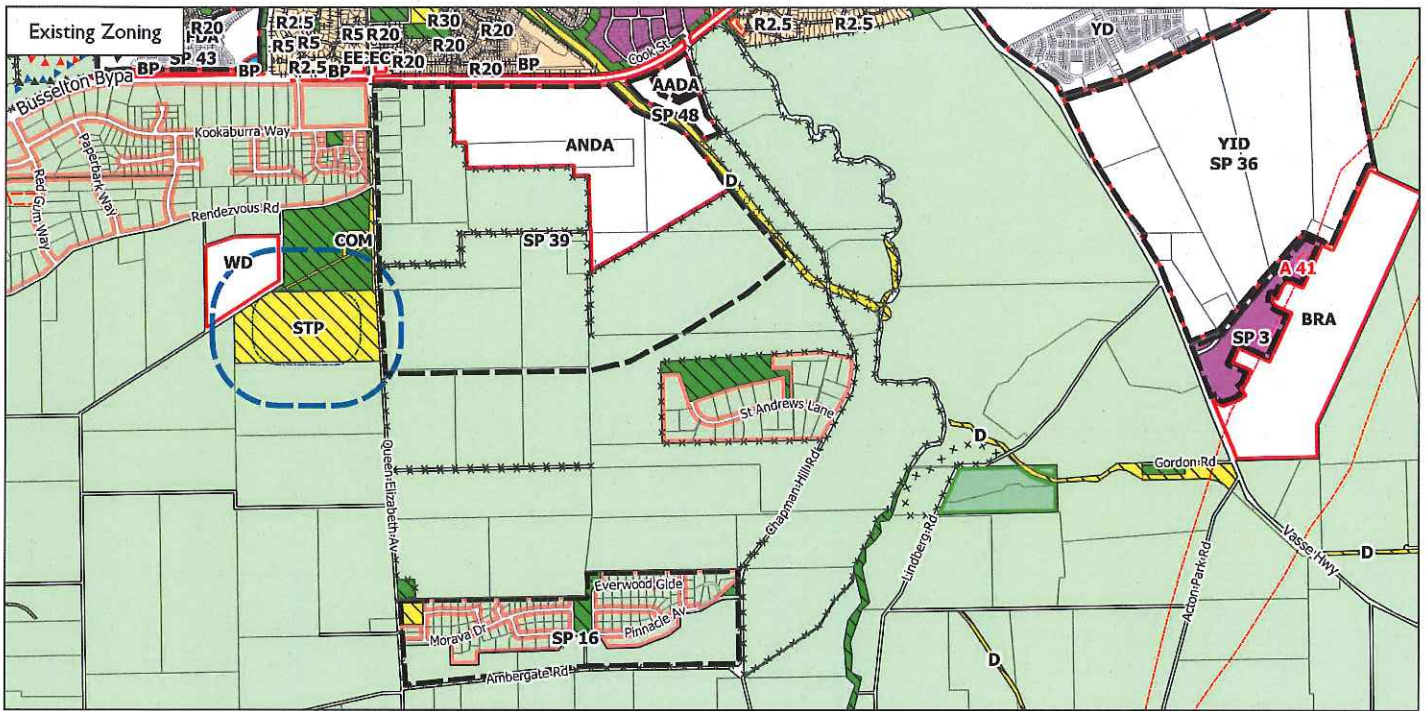


SCHEME AMENDMENT MAP

City of Busselton

Local Planning Scheme No.21 Amendment No.28

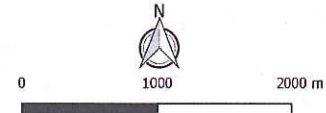
Sheets 1, 2, 24, 25 and 29 - Development Investigation Area, Ambergate, Bovell and Kalgup



Zone	Reserve	Area
Agriculture	Public Purposes	Airport Protection
Bushland Protection	Recreation	Development Investigation
Business		Floodway
Industrial		Landscape Value
Residential		Waste Water Buffer
Restricted Business		Waste Water Exclusion
Rural Residential		Wetland
Special Purpose		Special Provision
R Code		Additional Use

ID: 30
 ANDA - Ambergate North Development Area
 BRA - Busselton Regional Airport
 COM - Community Purposes
 STP - Sewerage Treatment Plan
 WD - Waste Disposal
 YID - Yalyalup Industrial Development

Note: The zoning of the land is not being changed by the Amendment



Disclaimer
 The City of Busselton does not guarantee that this map is without errors and accepts no responsibility for consequences of actions that rely on this map.
 © Western Australian Land Information Authority (Landgate) (2017)

Map Produced on 4/4/2018
 GIS Section, City of Busselton

City of Busselton
 Geopraphe Bay