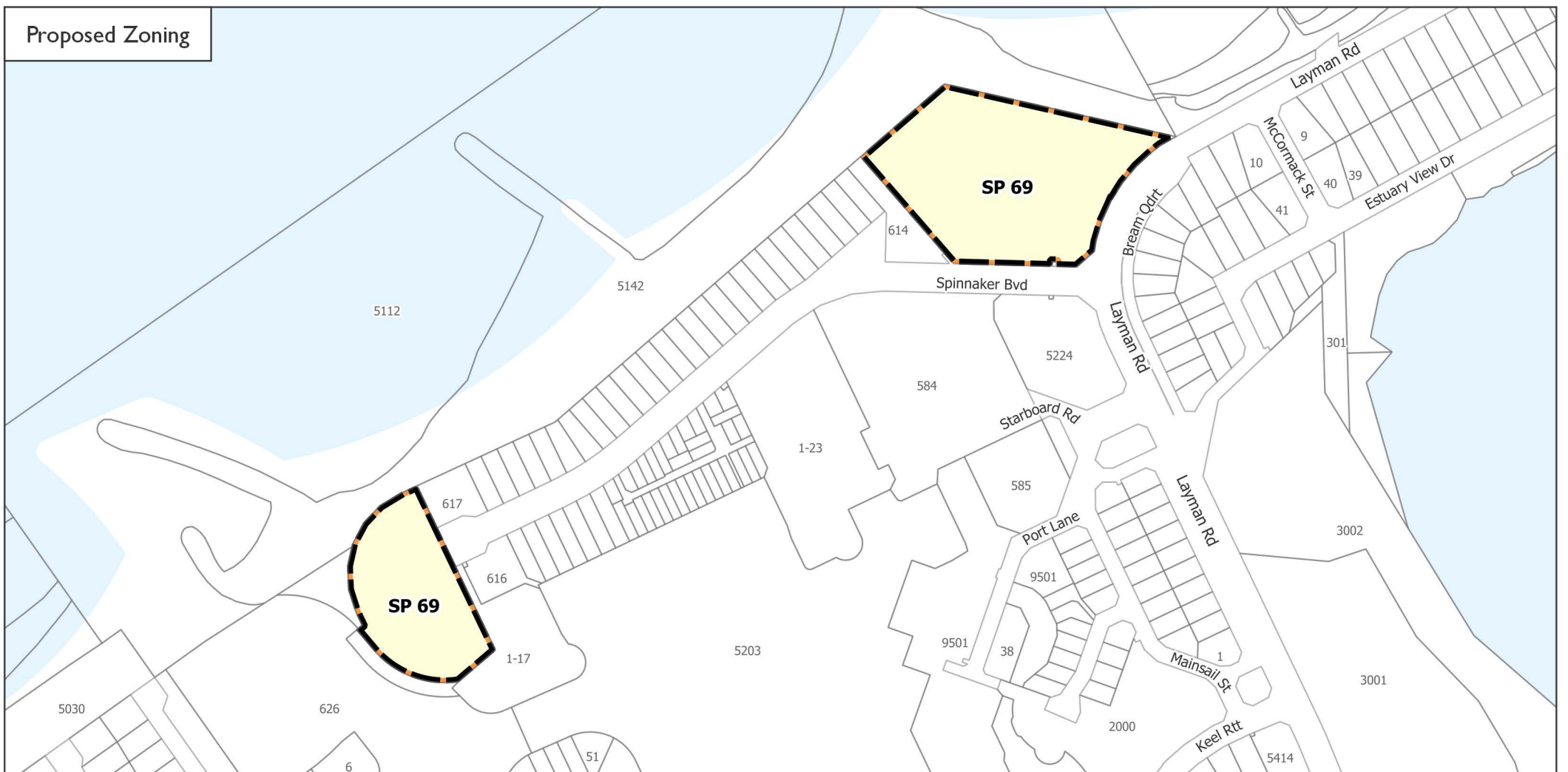
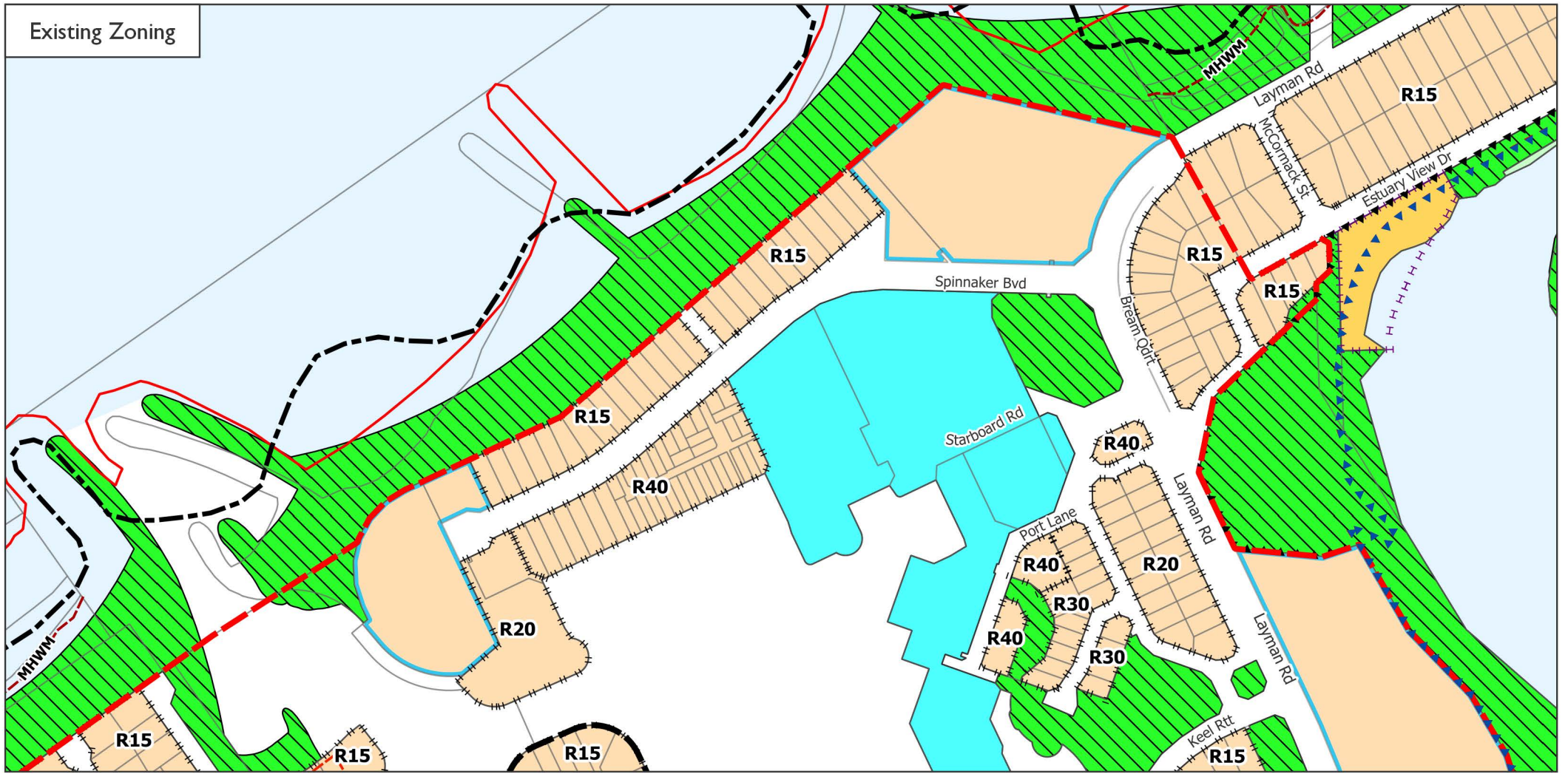


SCHEME AMENDMENT MAP

City of Busselton

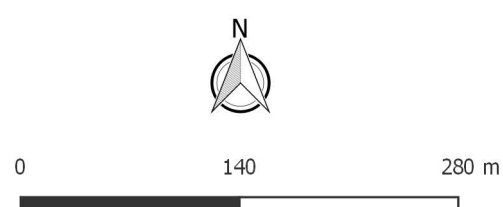
Local Planning Scheme No.21 Amendment No.28

Sheet 26 - Lots 590 & 612 Spinnaker Bvd, Geographe



| Zone | Reserve | Area |
|-------------------|------------|----------------------------|
| Agriculture | Recreation | Coastal Management |
| Business | | Floodway |
| Conservation | | Landscape Value |
| Residential | | Port Geographe Development |
| Tourist | | Wetland |
| Urban Development | | Mean High Water Mark |
| Special Provision | | LGA Boundary |
| R Code | | Scheme Boundary |

ID: 31



Disclaimer
 The City of Busselton does not guarantee that this map is without errors and accepts no responsibility for consequences of actions that rely on this map.
 © Western Australian Land Information Authority (Landgate) (2017)

Map Produced on 9/4/2018
 GIS Section, City of Busselton

