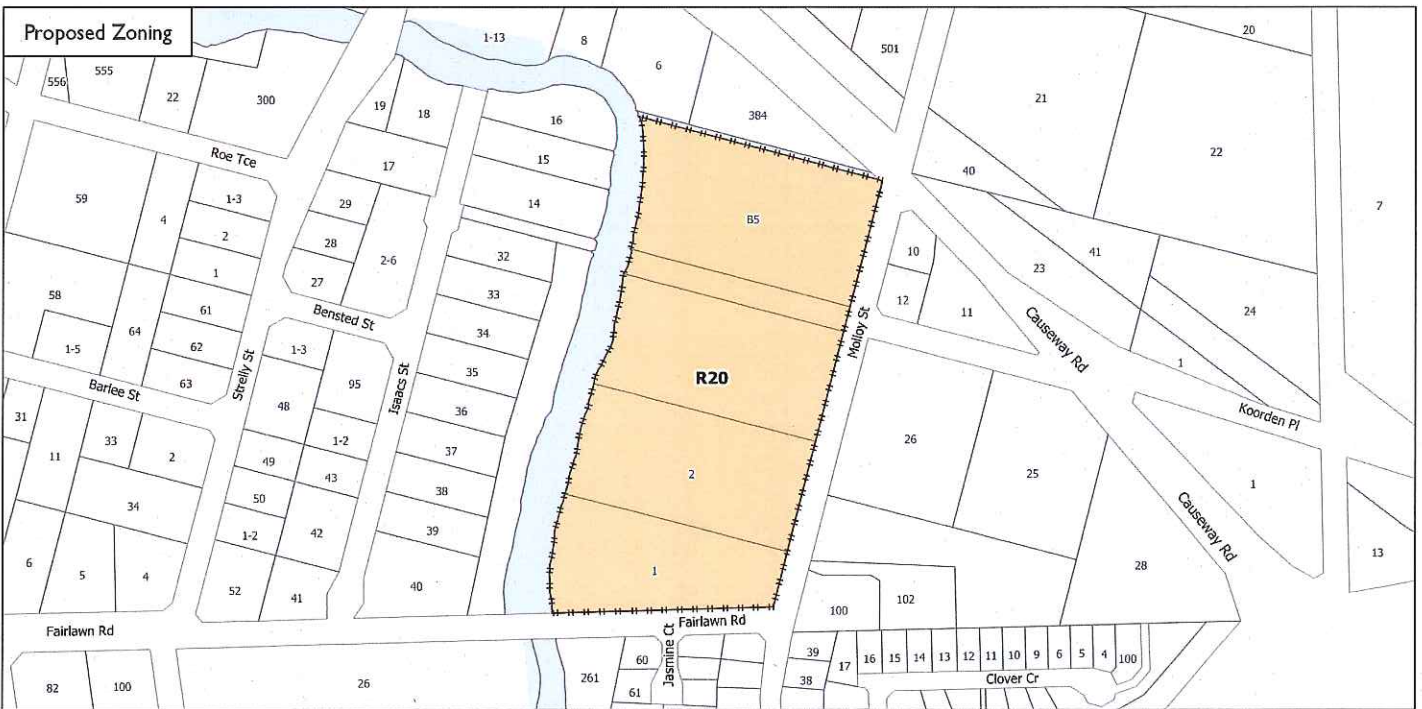
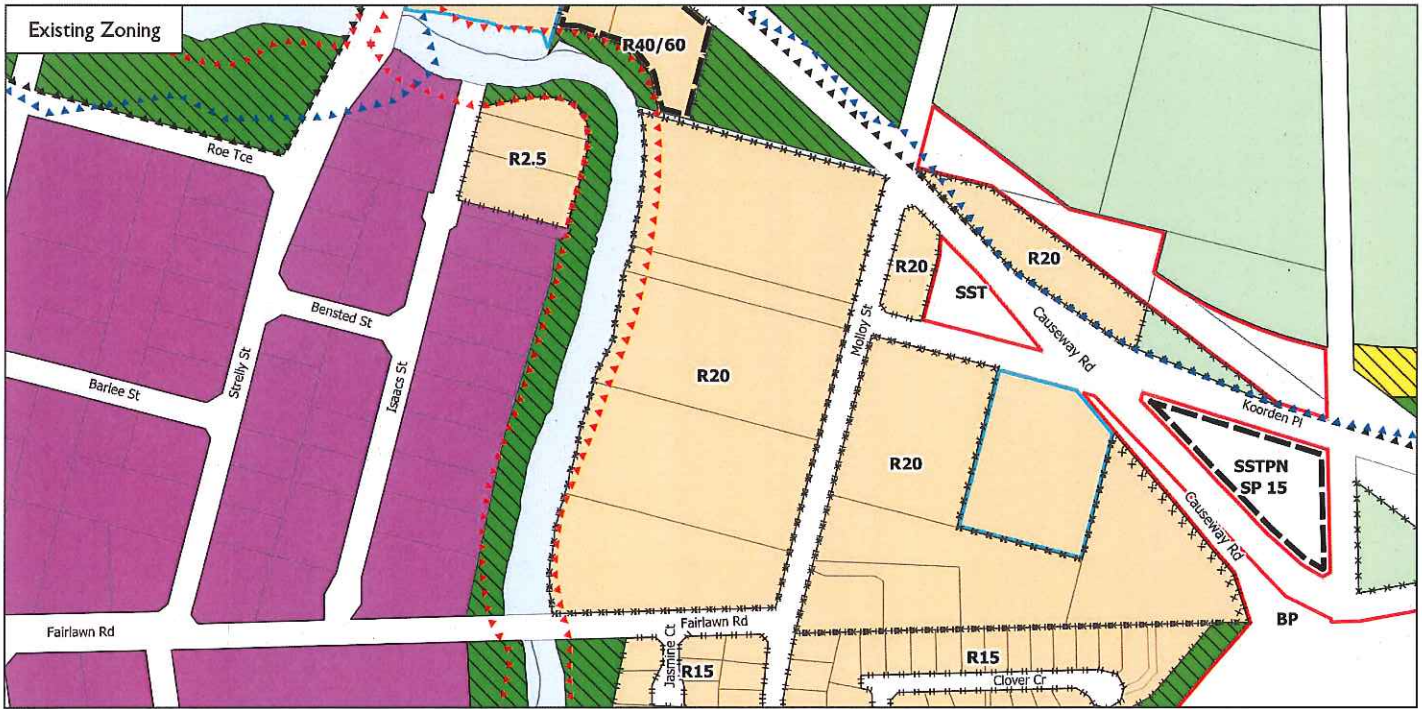


SCHEME AMENDMENT MAP

City of Busselton

Local Planning Scheme No.21 Amendment No.28


Sheets 23 & 24: Lots 1-3, 228 and B5 Molloy St, Busselton



Zone	Reserve	Area
Agriculture	Public Purposes	Development Investigation
Industrial	Recreation	Floodway
Residential		Landscape Value
Special Purpose		Wetland
Tourist		Special Provision
		R Code

ID: 20
 BP - Bypass
 SST - Service Station
 SSTPN - Service Station/Plant Nursery

Note: The zoning of the land is not being changed by the Amendment



Disclaimer
 The City of Busselton does not guarantee that this map is without errors and accepts no responsibility for consequences of actions that rely on this map.
 © Western Australian Land Information Authority (Landgate) (2017)