








LEGEND

SUBJECT LAND 
 150m BUFFER 

INDICATIVE BUSHFIRE ATTACK LEVELS

BAL - FZ 
 BAL - 40 
 BAL - 29 
 BAL - 19 
 BAL - 12.5 
 BAL - Low 

NOTES

- 1) SUBDIVISION DESIGN IS INDICATIVE AND MAY BE SUBJECT TO CHANGE
- 2) REFER TO REPORT FOR ASSUMPTIONS MADE FOR THE BAL RATINGS.

Location Details: Lot 11 and Pt 803 Chapman Hill Road
 Assessment Date: 05/10/2017
 Prepared by: G Lush
 Accreditation Level: Level 2
 Accreditation Number: BPAD 27682
 Accreditation Expiry Date: February 2018
 Date of Aerial Photo: Nov 2015

FIGURE 8
BAL CONTOUR MAP

SCALE  0m 100m



Job No 17-045
 Rev Description Date
 A Preliminary 02/10/2017

