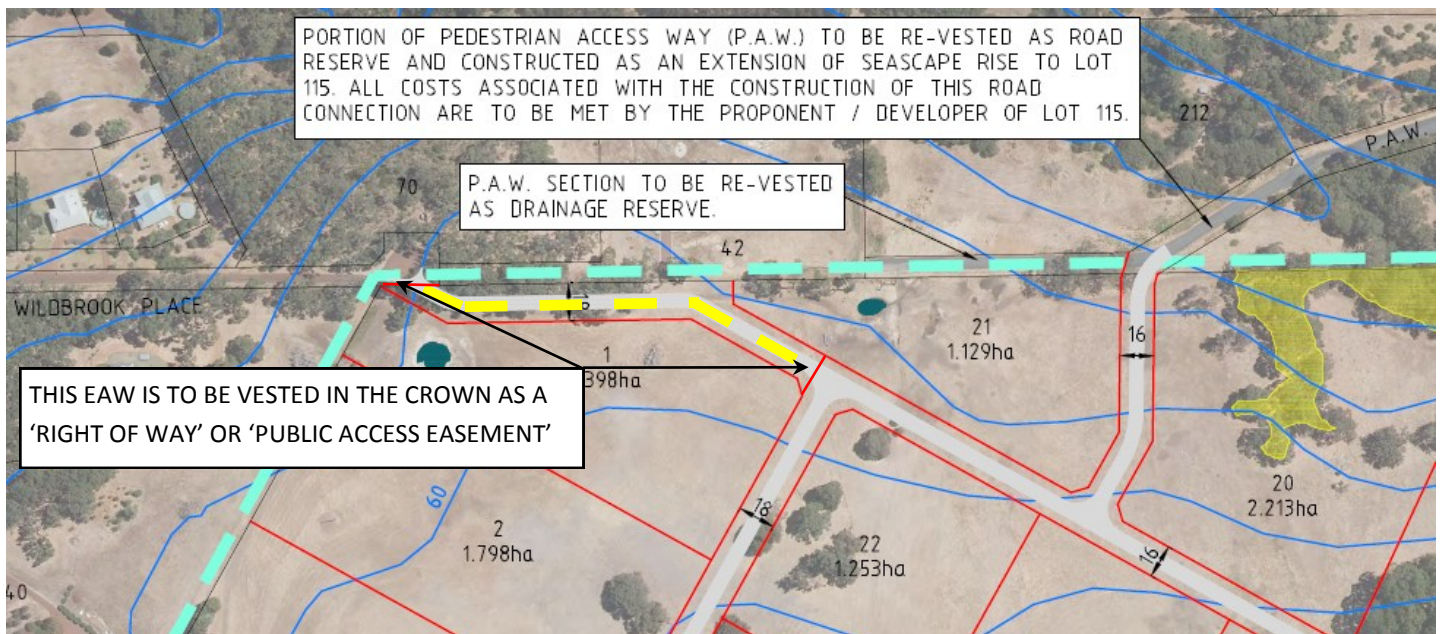


ATTACHMENT F: DETAIL OF THE PROPOSED WILDBROOK PLACE 'EMERGENCY ACCESS WAY'







This diagram is the detailed section of the north west corner of the draft Structure Plan. It shows the proposed connection route with Wildbrook Place from Lot 115, Wildwood Road.

The reserve width is to be at least 10m wide and vested to the Department of Lands as an 'Emergency Access Way', compliant with State Planning Policy 3.7 *Planning in Bushfire Prone Areas*.

Connecting to the local road network will simplify the access to the site in an emergency. Detailed planning and detailed design considerations are to be addressed as part of the planning approval process.



LEGEND

-  SUBJECT LAND
-  EXISTING CONTOURS
-  EXISTING BUILDINGS/STRUCTURES TO BE RETAINED
-  EXISTING SOAKS (TO BE RETAINED)
-  PROPOSED BOUNDARIES
-  PROPOSED EMERGENCY ACCESS WAY (EAW)