

- DEVELOPMENT GUIDE PLAN NOTES:**
- Council seeks to construct the Ford Road connection across the Vasse Estuary, and if the appeal with the D.E.P is successful the Ford Road re-alignment may impact on the northern triangular portion of part Lot 1. This re-alignment will be determined following consideration of comments from all the affected landowners.
  - The 2013m~ area of Pt Lot 1 north of Koorden Place has limited development potential and as a condition of subdivision Council will seek to have the land transferred to Council for road and recreation purposes at no cost to Council and to balance the net road reserve area, Council will consider requesting DOLA to undertake closure of the portion of Ford Road Reserve from the proposed turning head to the By-pass Road, without limiting access to Lot 13.
  - Any additional access to Causeway Road is subject to approval from MRWA & the Shire of Bussetton & would be restricted to "left out" only MRWA have approved the "left out" only access to Causeway Road at the location shown on the Development Guide Plan.
  - Proposed landscaping areas shown on this Development Guide Plan will be subject to detailed design and approval by MRWA and Council via preparation of a Landscape Plan prior to implementation at the development stage, and shall address the following to Council's satisfaction:
    - effective screening of buildings & fences;
    - planting density & height;
    - the junction of Causeway Road as an entry corridor to Bussetton; &
    - sight distances.
  - The architectural design and proposed colour schemes associated with any of the building development within this Development Guide Plan will be subject to further liaison and approval by Council at the Development Application stage and shall address the following matters to Council's satisfaction:
    - the function of Causeway Road as an entry corridor to Bussetton;
    - landscape & streetcape impacts;
    - setbacks to road frontages; &
    - building height.
  - Proposed carparking is indicative only & subject to adequate provision & design at the development stage.
  - Refer to the Special Provisions indicated in Schedule 7 of DPTS No. 20.
  - Development shall be connected to reticulated sewerage & water to the satisfaction of Council.
  - All external lighting shall be designed & constructed so as to be directed into the subject lot, away from surrounding lots to the satisfaction of Council. Details to be submitted on development application prior to the issue of planning consent.
  - Council shall not grant planning consent for development unless it has a landscaping plan that incorporates local indigenous tree/shrub/groundcover species exclusively to the satisfaction of Council.
  - Council shall not grant planning consent for development unless it has approved a drainage management plan to the satisfaction of Council.
  - Development and management of the proposed service station shall be in accordance with the Australian Petroleum Institute Code of Practice for Underground Fuel Storage Facilities.


**TREE LISTING**

NO.	DESCRIPTION
1	PEP 1.50.41.10 Cluster
2	SO 0.50.70.74
3	LS 0.40.50.56
4	SO 0.50.70.74
5	MEALAFIELD 1.00.00.76.77
6	SO 0.50.70.74
7	SO 0.50.70.74
8	SO 0.50.70.74
9	SO 0.50.70.74
10	SO 0.50.70.74
11	PEP 1.50.41.10 Cluster
12	PEP 1.50.41.10 Cluster
13	LS 0.40.50.56
14	TUAWAT 0.50.41.10
15	SO 0.50.70.74
16	PEP 1.50.41.10 Cluster
17	SO 0.50.70.74
18	PEP 1.50.41.10 Cluster
19	PEP 1.50.41.10 Cluster
20	SO 0.50.70.74
21	SO 0.50.70.74
22	TUAWAT 1.00.100.104
23	SO 0.50.70.74
24	SO 0.50.70.74
25	SO 0.50.70.74
26	SO 0.50.70.74
27	SO 0.50.70.74
28	SO 0.50.70.74
29	SO 0.50.70.74
30	SO 0.50.70.74
31	LS 1.20.120.140.20
32	LS 0.40.50.56
33	TRER 0.50.70.74 Road
34	SO 0.50.70.74
35	SO 0.50.70.74
36	SO 0.50.70.74
37	SO 0.50.70.74
38	LS 0.50.70.74
39	SO 0.50.70.74
40	SO 0.50.70.74
41	SO 0.50.70.74
42	SO 0.50.70.74
43	SO 0.50.70.74
44	Tree (unlabeled) 0.50.70.74
45	TRER 1.00.00.74.20
46	SO 0.50.70.74
47	SO 0.50.70.74
48	SO 0.50.70.74
49	SO 0.50.70.74
50	PEP 1.50.41.10 Cluster
51	SO 0.50.70.74
52	SO 0.50.70.74
53	LS 0.50.70.74
54	SO 0.50.70.74
55	SO 0.50.70.74
56	SO 0.50.70.74
57	PEP 1.50.41.10 Cluster
58	SO 0.50.70.74
59	SO 0.50.70.74
60	SO 0.50.70.74
61	LS 0.50.70.74
62	LS 0.50.70.74
63	LS 0.50.70.74
64	LS 0.50.70.74
65	LS 0.50.70.74
66	SO 0.50.70.74
67	Tree (unlabeled) 0.50.70.74
68	PEP 1.50.41.10 Cluster
69	SO 0.50.70.74
70	SO 0.50.70.74
71	LS 0.50.70.74
72	LS 0.50.70.74
73	LS 0.50.70.74
74	LS 0.50.70.74
75	LS 0.50.70.74
76	LS 0.50.70.74
77	Tree (unlabeled) 0.50.70.74
78	LS 0.50.70.74
79	LS 0.50.70.74
80	LS 0.50.70.74

**ENDORSED STRUCTURE PLAN**  
To provide a framework for future detailed planning at the subdivision and development stage.  
Date 9/5/03  
Delegate-lander's 20 of WPC Act 1985

**NOTES**  
This is a site survey and the boundaries shown should be used as a reference only as they have not been re-established as part of the survey.  
Areas & dimensions are subject to final survey.  
Station heights are AHD.  
Explanation of tree codes:  
PEP 1.50.41.10 Cluster  
LS 0.40.50.56  
SO 0.50.70.74  
TRER 0.50.70.74 Road  
LS = Laminated Gum  
SO = Tasmanian Blunt Gum  
TRER = Red Flowering Gum  
Suggested future road widening along Causeway Road to provide for future dual carriageway as per M.R.W.A. advice June 2000.  
Proposed Service Station concept design by Dutt Design.

ENDORSED BY: CHIEF EXECUTIVE OFFICER SHIRE OF BUSSETTON  
DATE: 9/5/03



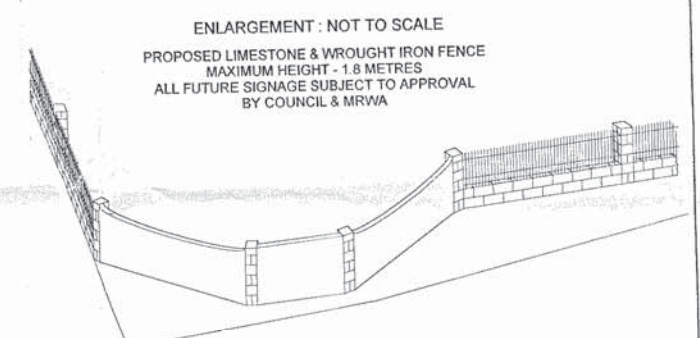
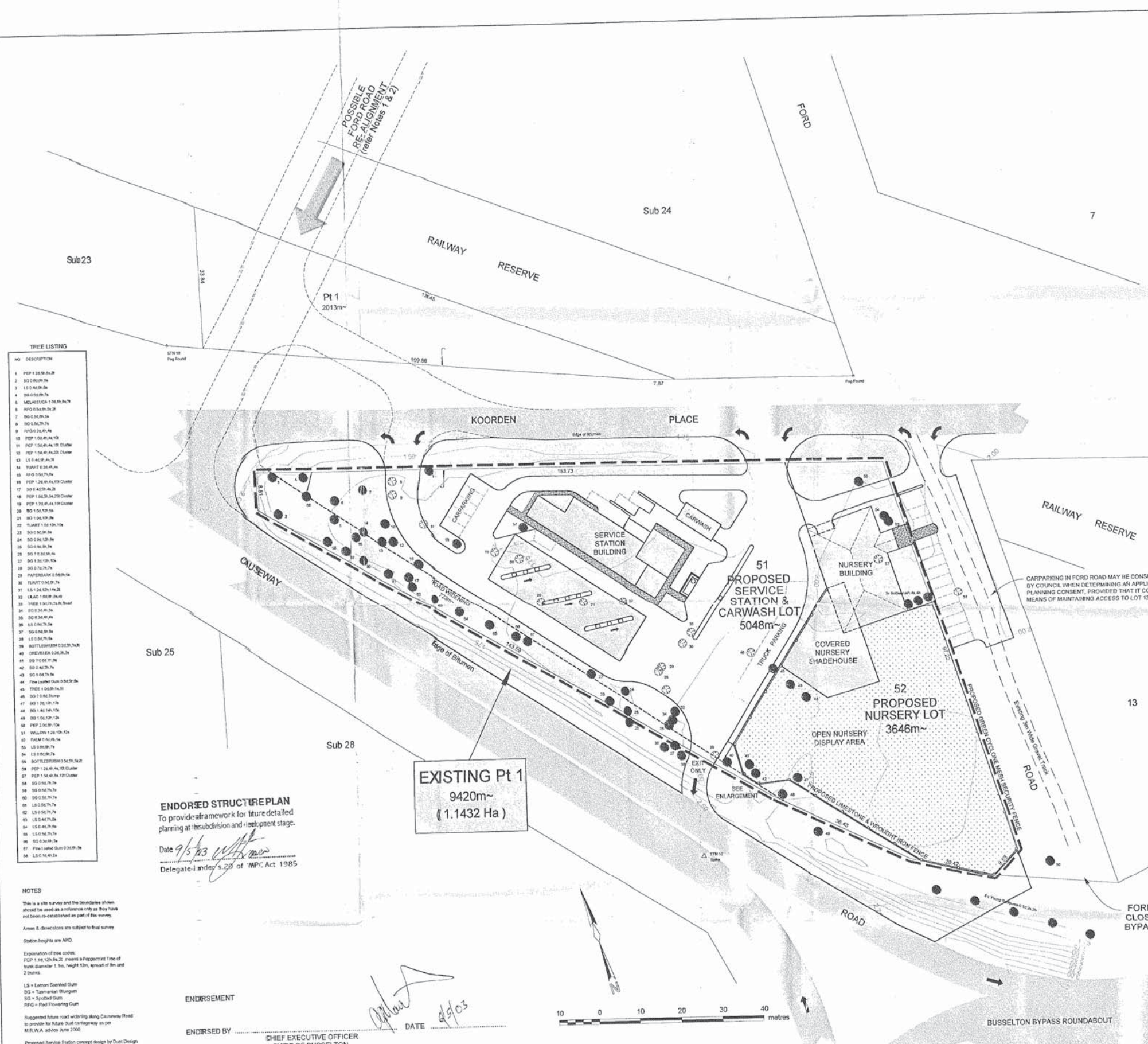
This drawing is the property of the BUSSETTON SURVEY OFFICE and shall not be copied or reproduced in whole or in part for any other purpose than was originally intended unless written consent is given by the BUSSETTON SURVEY OFFICE.  
COPYRIGHT ©

No.	Revision	App.	Date
9	Addition notes	PH	2/5/03
8	Amend paving to Ford Road, additions to notes	PH	22/10/02
7	Add roundabout, amend legend, notes & future Ford Rd alignment	PH	1/2/2002
6	Amend notes, Roadname and Titleblock	PH	5/12/2001
5	Amend notes	AM	6/11/2001
4	New plan/amend concept design, add road widening, add nursery.	AM	11/5/2001
No.	Revision	App.	Date

**BUSSETTON SURVEY OFFICE**  
72 Duchas Street  
P.O. Box 414  
Bussetton W.A. 6280  
Telephone (08) 97 541 188  
A/M (08) 97 521 980  
Facsimile (08) 97 542 828

**DEVELOPMENT GUIDE PLAN**  
Pt LOT 1 of SUB LOT 24  
CAUSEWAY ROAD, BUSSETTON  
SHIRE OF BUSSETTON  
CT 1528/910 DIA. 27712 O.P 10434

CLIENT	W.D KENDALL & G.N PRANDI		
DWN	BC		
SCALE A1	1 : 500	DATE	2-5-2003
DATUM	AHD	FILE	1327
		DGN	1327_dgp_rev9



**LEGEND**

DEVELOPMENT GUIDE PLAN BOUNDARY	---
CONTOUR	— 5 —
PROPOSED ROAD WIDENING	---
PROPOSED BOUNDARY	---
PROPOSED BUILDING	□
PROPOSED LANDSCAPING	▨
PROPOSED LIMESTONE FENCE	—
TREE TO BE RETAINED	●
TREE TO BE REMOVED	○