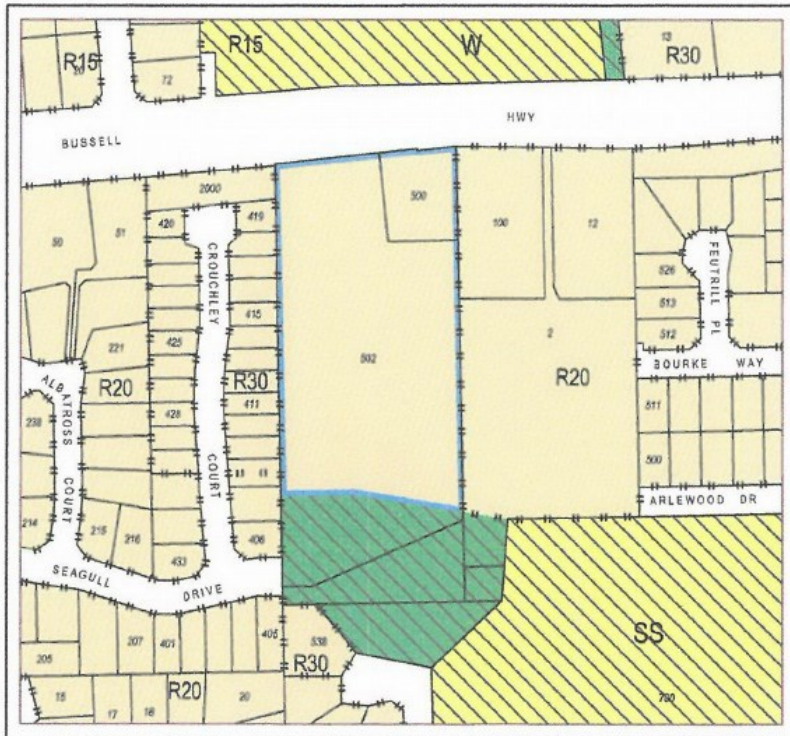


# CITY OF BUSSELTON LOCAL PLANNING SCHEME No. 21 AMENDMENT No. 20



**EXISTING ZONING**



**Legend :**

**RESERVES**



Recreation



Public Purpose


W

Denotes : Water


SS

Denotes : School Site

**ZONES**




Residential



Tourist

**OTHER**



Special Provision



R Codes



**PROPOSED ZONING**