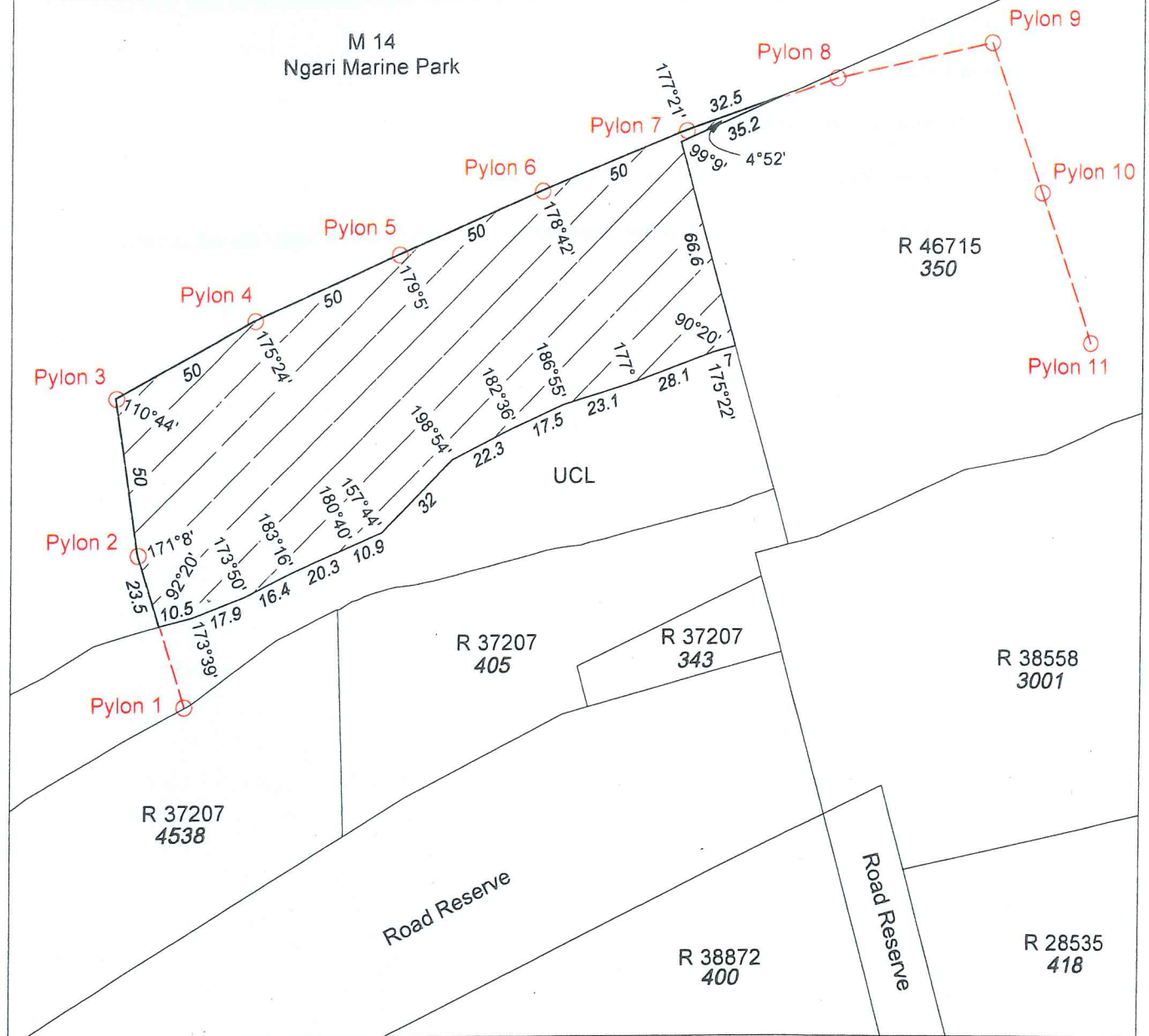
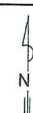


Pylon No.	Easting	Northing
1	346142.4194	6275947.0062
2	346127.8439	6275994.8346
3	346120.8141	6276044.3380
4	346164.6203	6276068.4424
5	346210.2205	6276088.9513
6	346256.1423	6276108.7299
7	346302.4988	6276127.4668
8	346349.6704	6276144.0450
9	346398.4039	6276155.2278
10	346414.5925	6276107.9210
11	346430.7810	6276060.6142


Lease area is three dimensional and includes the airspace above and extends to the seabed below.



LEASE No. 2438/100 - Ngari Marine Park - Swimming Enclosure				LEASE PLAN APPROVAL	
LESSEE		City of Busselton		LESSEE	
DPaW REGION		SOUTH WEST		WITNESS	
DPaW DISTRICT		BLACKWOOD		LESSOR	
LGA		CITY OF BUSSELTON		WITNESS	
PLAN REF.		DPaW COG plan: 1930 1 & 4 (FK.23)		AREA	Abt 1.42ha
ORTHO PHOTO		N/A		DRAWN	CJLB - 10/3/2015
				CHECKED	<i>RD 25-5-15</i>
				FILE No.	2015/000193
				DATUM	GDA94; MGA Zone 50



SCALE 1 : 2 000



Department of Parks and Wildlife